


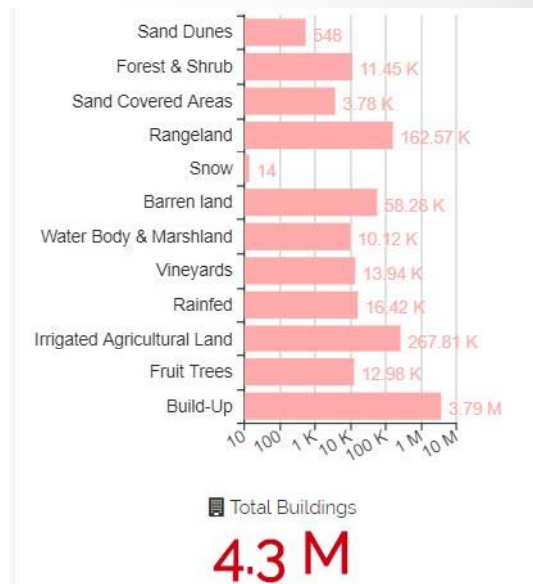
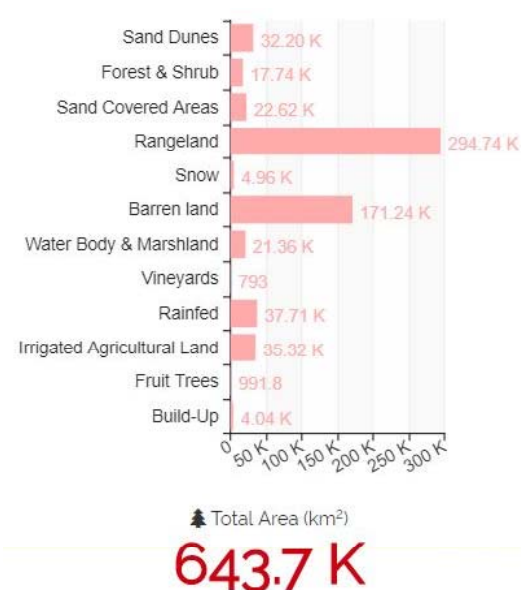
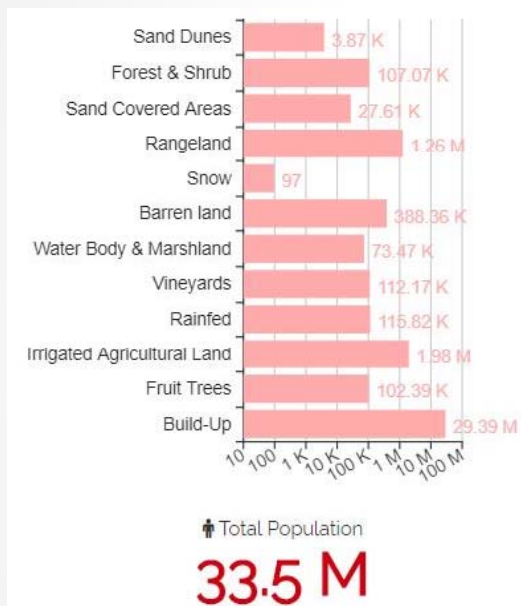


Heat wave Action Plan

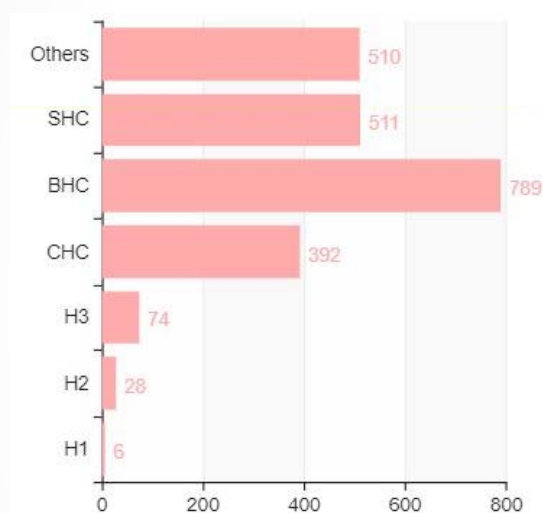
Afghanistan Team



Afghanistan

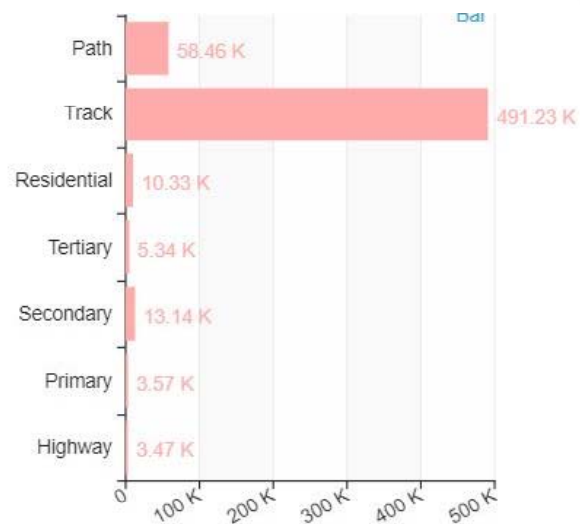


Afghanistan



📄 Total Health Facilities

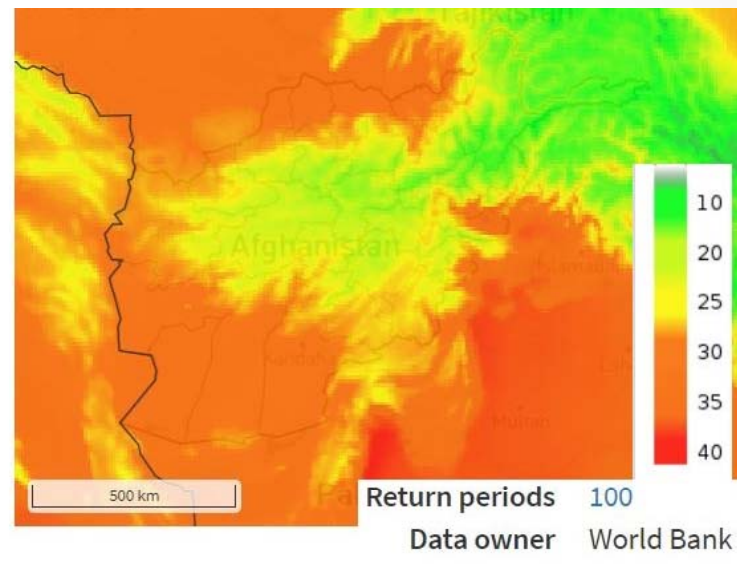
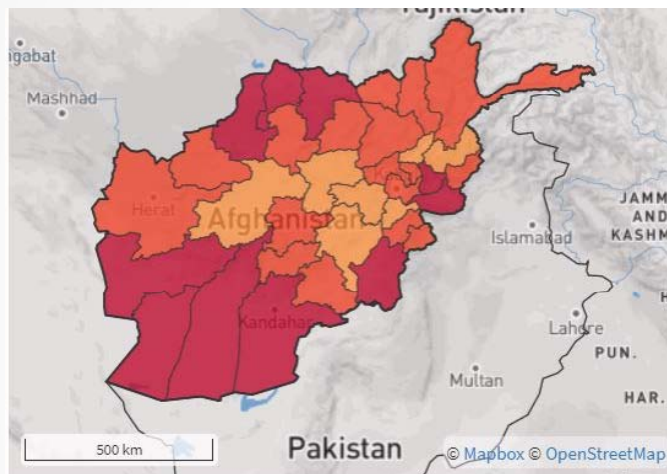
2.3 K



▲ Total Length of Road (km)

585.5 K km


Afghanistan Temperature



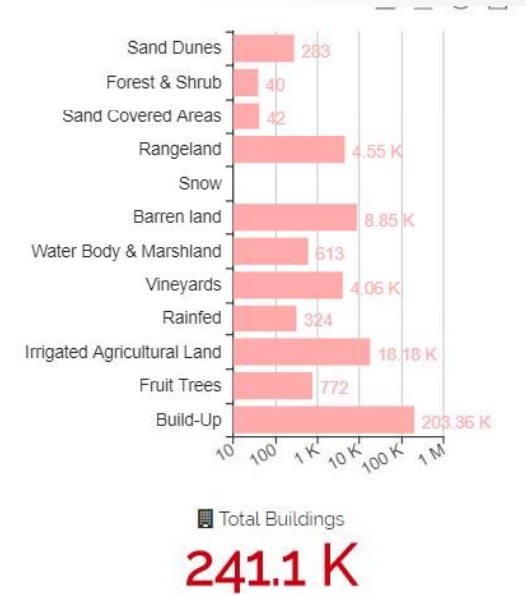
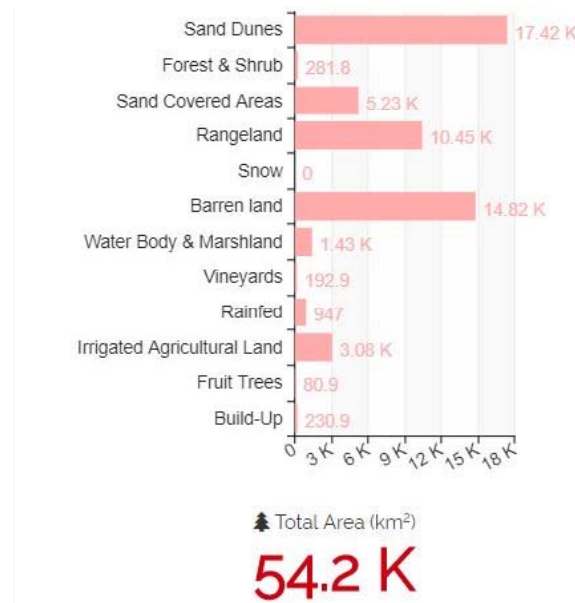
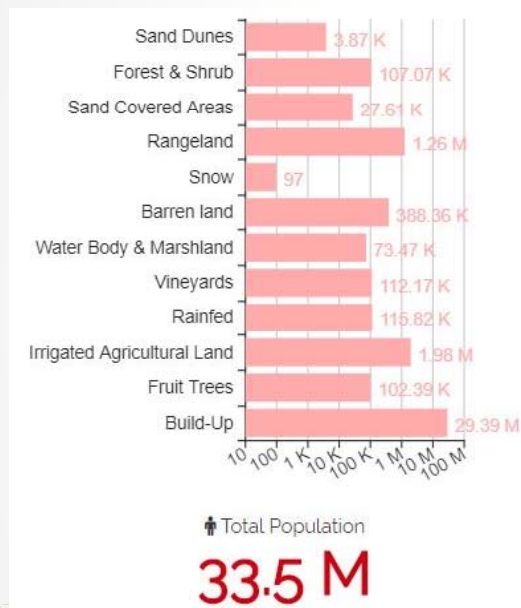
High vulnerable province
in Afghanistan

Stakeholders

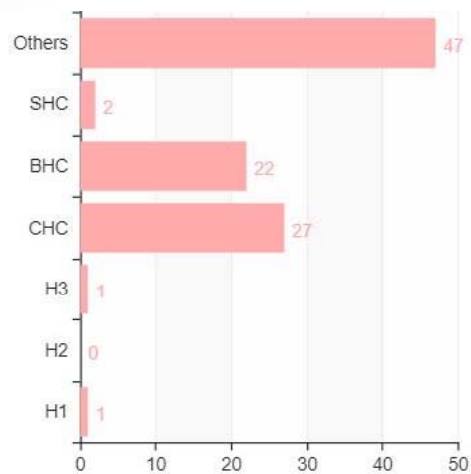
- ANDMA
- Afghanistan Meteorological Department
- Ministry of Interior
- Ministry of defense
- MRRD
- Ministry of Health
- Ministry of Finance
- Ministry of Agriculture, Irrigation and livestock
- Ministry of Communication
- Ministry of Education
- Ministry of Foreign Affairs
- NGO's
- CDC's
- INGO's



Kandahar Province

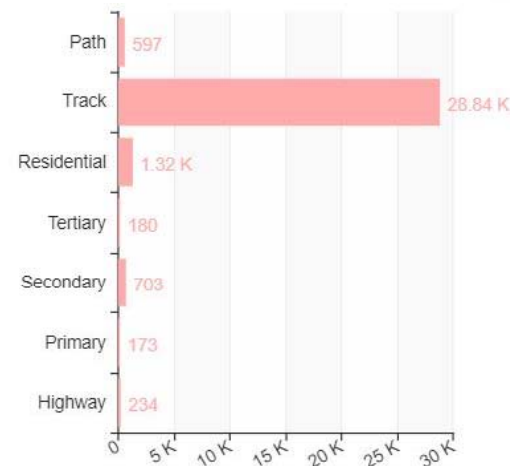


Kandahar Province



📄 Total Health Facilities

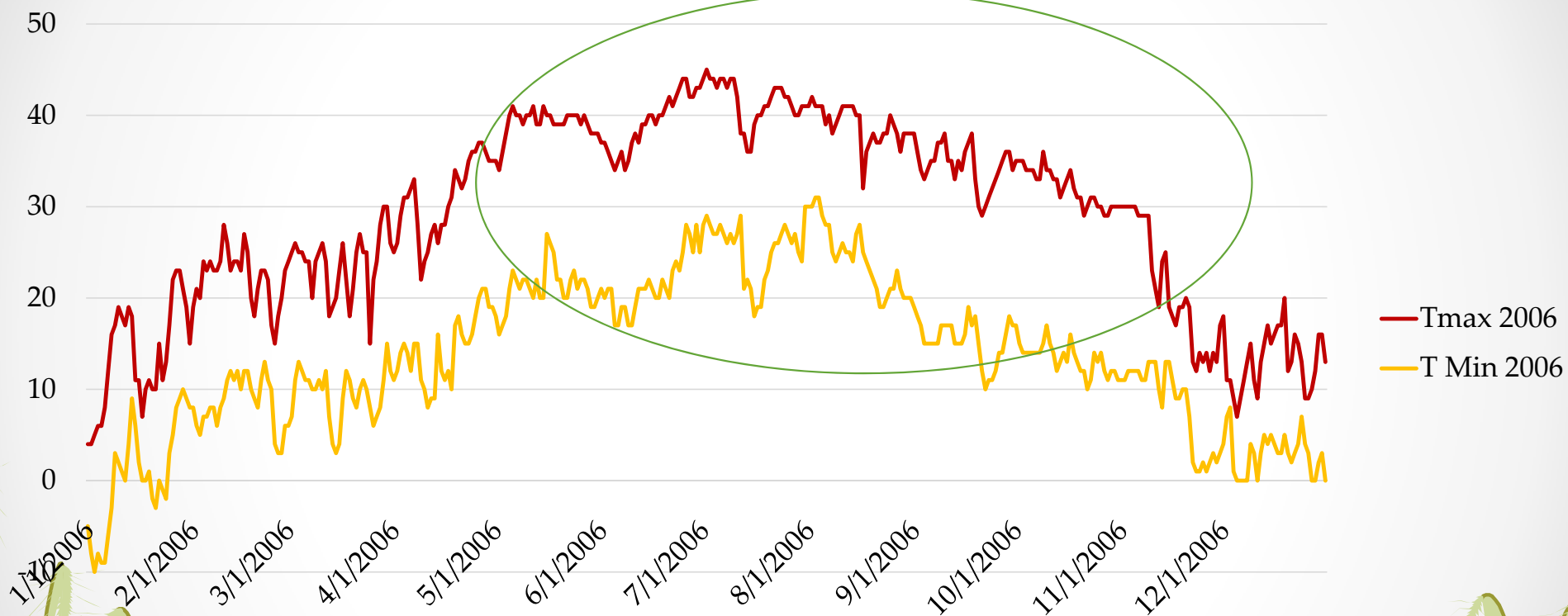
100



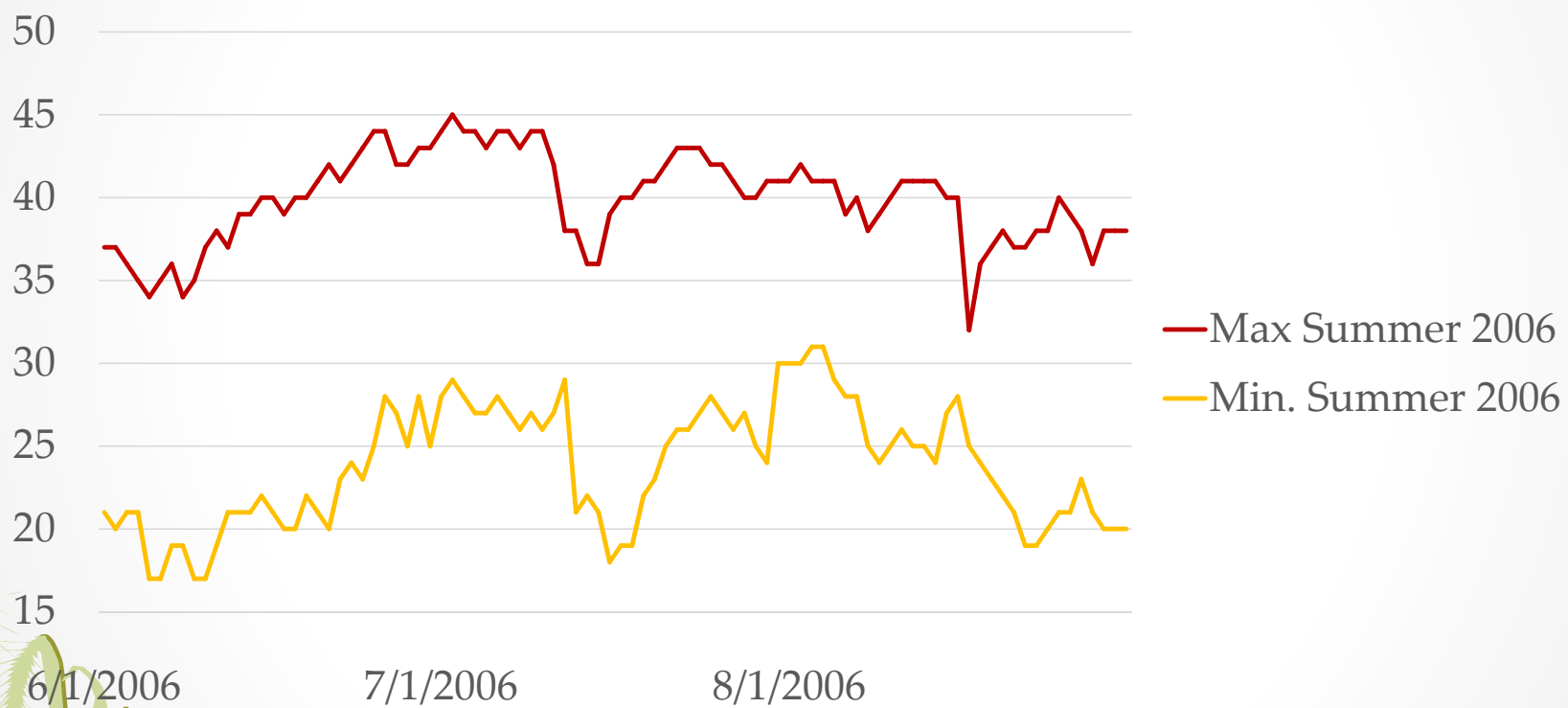
📐 Total Length of Road (km)

32.1 K km

Kandahar Province




Kandahar Province



Threshold: Based upon 2006 temperature data


Quantile	50%	90%	99%
T. Max	31	41	44

Requires more data to develop threshold



Weakness point

- No enough Meteorological Station
- Technical expert is not available
- The heat wave are not include in Afghanistan disaster management act
- No fund criteria for heat wave management
- Do not have database



Thank you

